

# Save Our Sandlings

**Offshore Wind Farms**  
**EAST ANGLIA ONE NORTH PINS Ref: EN010077**  
**&**  
**EAST ANGLIA TWO PINS Ref: EN020078**

Images for Accompanied Site Visit 27<sup>th</sup> January 2021



# Save Our Sandlings

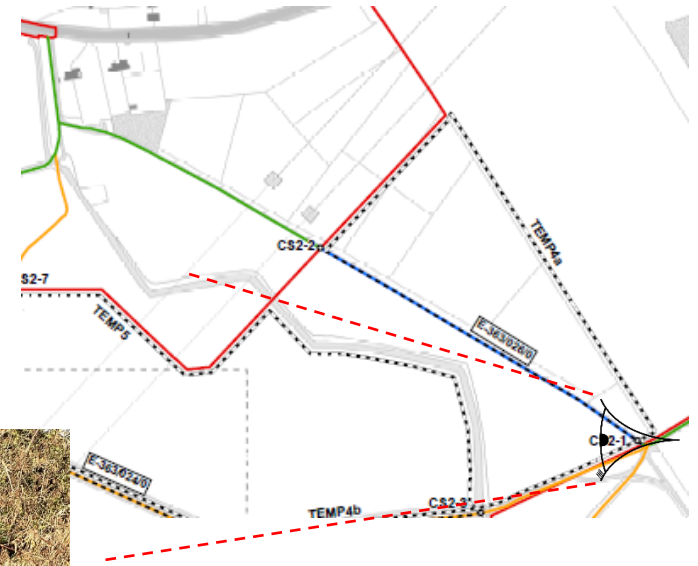


A view of the grass heath showing the deer tracks.

Location ref: E363/026/0

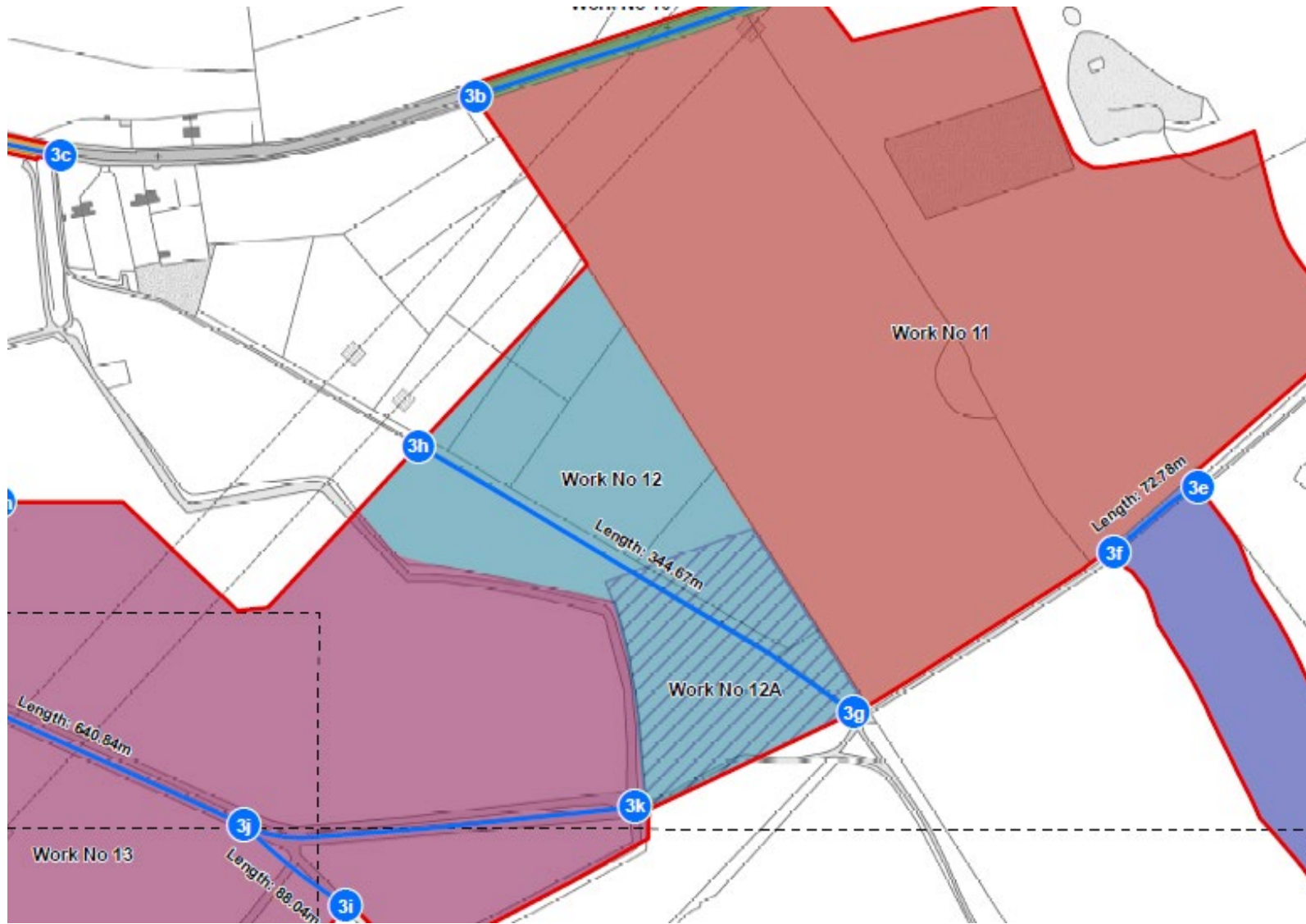
Day 2 Item 7

Location: Footpath 26



Deer are regular visitors to this area and are often seen transiting through and also recognised by their slots and scat

# Save Our Sandlings



Day 2 Item 7

Location ref: E363/026/0

Location: Footpath 26

Areas affected:

Works No.11, 12, 12A, 13.

Nos 12 & 12A is the land either side of Footpath 26. This area is very important for wildlife and birdlife.

The applicant is still undecided what method to use to route cables from Work No. 11 to Work No. 13; open trenching or HDD. Our preference is HDD as this will not result in the destruction of hedgerow and disturbance of nightingale and turtle dove. This area must be protected.

# Save Our Sandlings

Day 2 Item 8

Location: Thorpeness Cliff  
landfall area



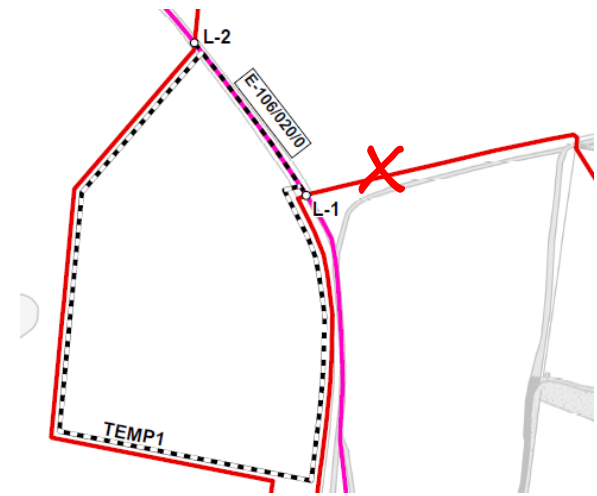
As can be seen a number of walkers. Though the day was sunny and bright, the temperature was 3° with a windchill close to 0°

# Save Our Sandlings



Location ref: E/106/020/0

Day 2 Item 8



Location: Northern perimeter of Thorpeness Common looking North towards Sizewell across Field 7 through establish field entrance.

This field entrance is already established and suitable for vehicles to access Field 7 on the Land Plans. The Holloway is 5 metres to the left of this Picture

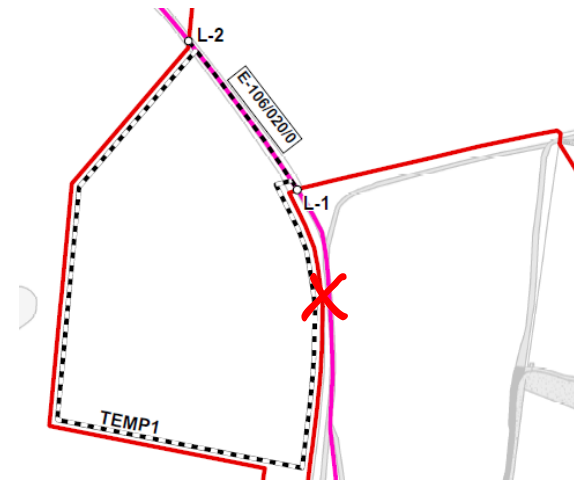
# Save Our Sandlings



Location ref: E/106/020/0

Day 2 Item 8

Location:  
Looking North towards the  
entrance to Field 7



Access between fields 7 & 8 along the established track is unobstructed, avoiding the need to destroy part of the Holloway.

If this proposal is adopted, the planned diversion of the footpath will no longer be needed and footpath users will be able to enjoy the full beauty of the Holloway without hindrance other than some form of safe crossing.

We suggest this alternative method of accessing field 7 & 8 as the hedgerow loss, whilst disappointing, is of lower value than the current proposals.

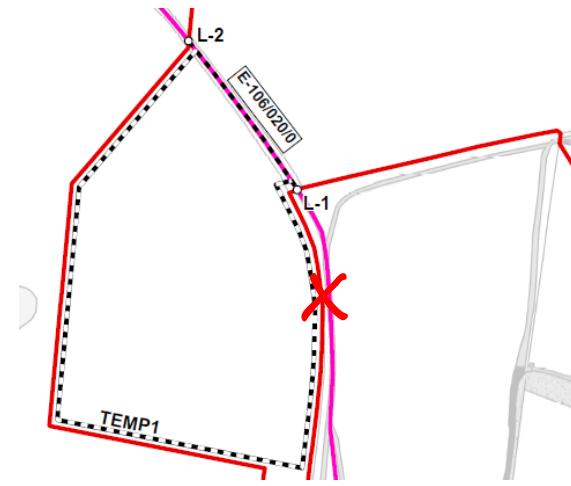
# Save Our Sandlings



Location ref: E/106/020/0

Day 2 Item 8

Location: This is the boundary hedgerow for field 8



This hedgerow is of poorer quality and less important than those bordering the Holloway and could be easily developed to allow access between fields 7 and 8.

This will avoid the needless destruction of an ancient right of way and Hedgerow of higher habitat and food source value



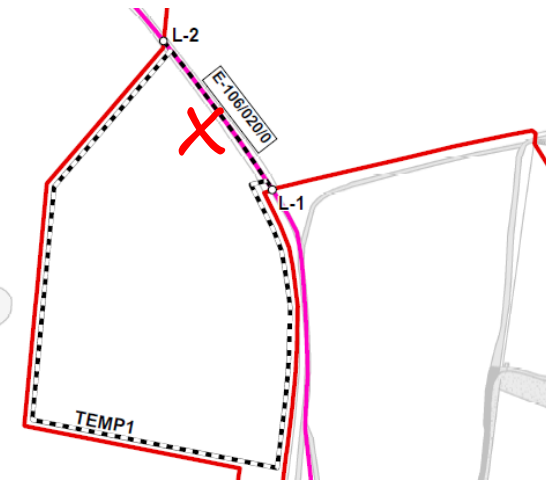
# Save Our Sandlings



Location ref: E/106/020/0

Day 2 Item 8

Location: This path separates Fields 8 & 7 on the land plans



The west bank of the Holloway. The footway is 4' below the level of the field. This is a characteristic of Holloways where the path is worn down by the passage of feet and livestock of the centuries.

Pathways are bordered by a mix of plantings, thick hedgerow and native trees.

During the year, these hedges provide shelter for birds and mini-beasts as well as an abundant food source.

# Save Our Sandlings

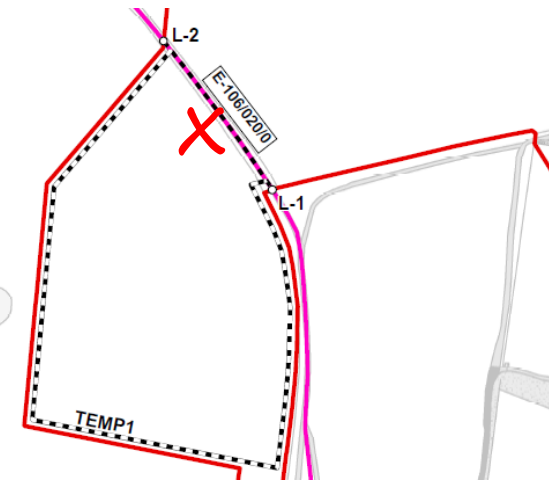


Location ref: E/106/020/0

Day 2 Item 8

Location:  
This path separates  
Fields 8 & 7 on the  
land plans

Further images showing  
the path through the  
Holloway and users  
encountered during a 20  
minutes period.



Note the thickness  
of the planting  
along the Holloway.  
This provides  
excellent protection  
and habitats for  
many species.

# Save Our Sandlings

Day 2 Item 9



Location ref:



Location: Ness House and Horse Paddocks

A view of the horse paddocks at Ness House looking NE from the farm track